







PLAN de la Ville de **VEVEY**

en
1726

par
A. de Mandrot, Lt. Colonel féd.
1862.

Signes.

-  Vignes.
-  Prés.
-  Bois.
-  Cours d'eau.
-  Jardins.
-  Maisons.



Vue du Pont de la Veveyse,
demoli en 1805.



Echelle 1:4000.

0 10 20 30 40 50 60 70 80 90 100 Perches